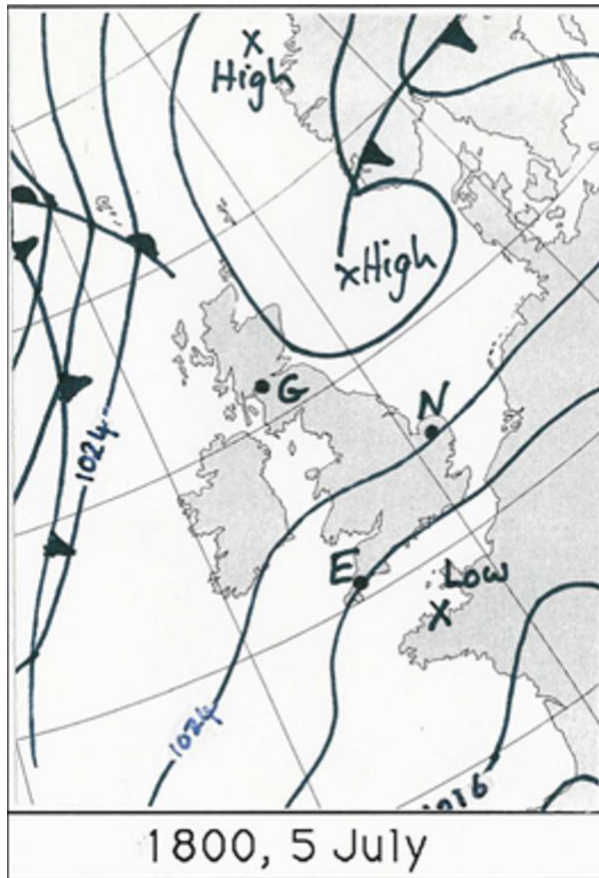


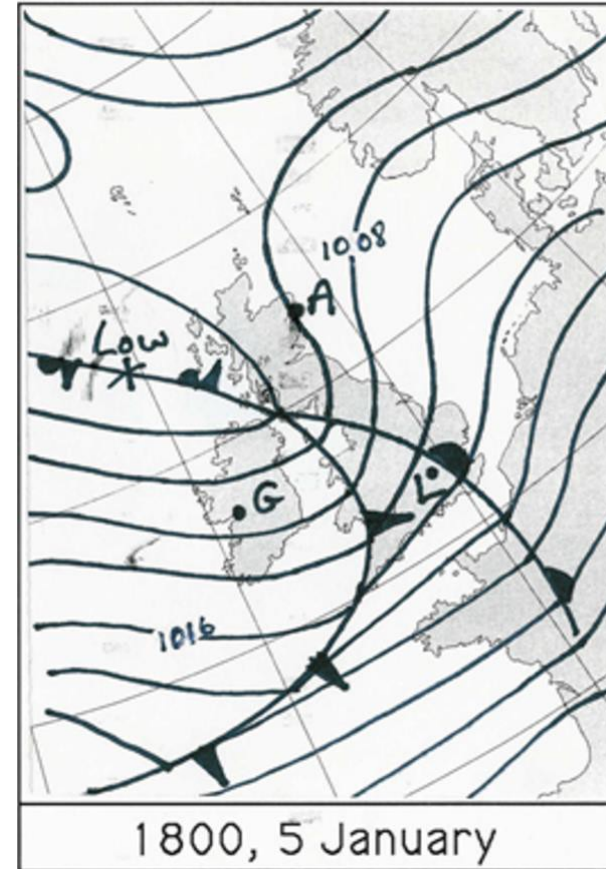
READING A WEATHER MAP

Figure 1:



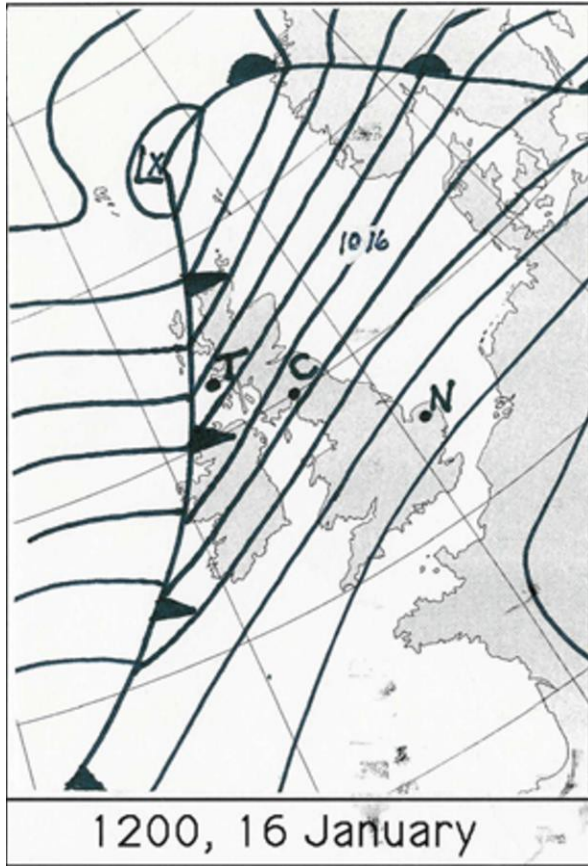
Glasgow (G) Norwich (N) Exeter (E)

Figure 2:



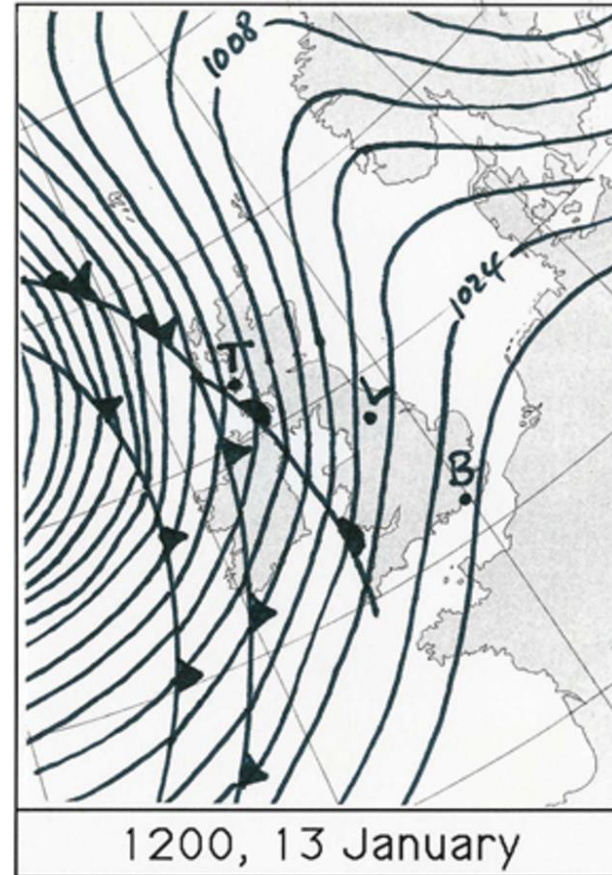
Aberdeen (A) Galway (G) London (L)

Figure 3:



Tiree (T) Carlisle (C) Norwich (N)

Figure 4:



Tiree (T) Leeds (L) Brighton (B)